

HUGHENDEN

REGION ACCESSIBILITY MAP

VISIT HUGHENDEN AND OUR SURROUNDING COMMUNITIES. ENJOY RELAXED SMALL-TOWN LIFE, WITH A SMILE AND A FRIENDLY WAVE ON EVERY CORNER. DELVE INTO PRE-HISTORY AND DISCOVER OUR OUTBACK TOWNS WITH ENDLESS HORIZONS.



36 Basalt Byway

A Byway drive plotted for 4WD enthusiasts, featuring rolling walls of basalt, creating deep meandering valleys, and impressive lookouts and views. Please check road conditions before departure especially during the wet season.

38 Porcupine Gorge National Park

Spectacular gorge system running for 27km. The Pyramid camping area has wheelchair-accessible toilets. Some campsites have wheelchair-accessible picnic tables (assistance may be required). The Porcupine Gorge lookout is wheelchair accessible with assistance. [Navigate or Book](#)

41 Flinders River Byway

A 4WD track crossing the Flinders River Valley, connecting the Kennedy Developmental Road and the Flinders Highway with scenic views and lookouts.

42 Prairie Hotel

Original nostalgic Queensland Pub adorned with memorabilia of days gone by, still operating today. Accessible bathrooms and accommodation.

Phone: (07) 4741 5121 | [Navigate or Book](#)

43 Prairie Park

Town Park created by the Hughenden Lions Club. Home to a 35' (11m) Comet windmill, one of only fifteen made in Australia. This is number 9.

44 Kooroorinya Nature Reserve

Relax by a natural billabong, overflowing in the wetter months of the year creating a spectacular waterfall. Annual Oakley Amateur Picnic Races are held each year in May, three full days of fun. Camping is available by self registration on arrival.

45 Eromanga Sea Byway

Dirt road for 4WD's, highlighting the open plains of black soil country.

46 Eromanga Sea Byway Jump-Up

Boasts a great lookout overlooking Downs Country.

47 Torrens Creek Oasis Exchange Hotel

Double story historical pub, boasts a graffiti gallery and outback hospitality. Unit 5 has 2 single beds and fully accessible bathroom.

Phone: (07) 4741 7454 | [Navigate & Book](#)

50 Burra Range Lookout

Lookout along the Flinders Highway, which is part of the White Mountains National Park.

52 Mount Walker

Named after Frederick Walker, has a high point lookout over Hughenden and district.

MORE INFORMATION

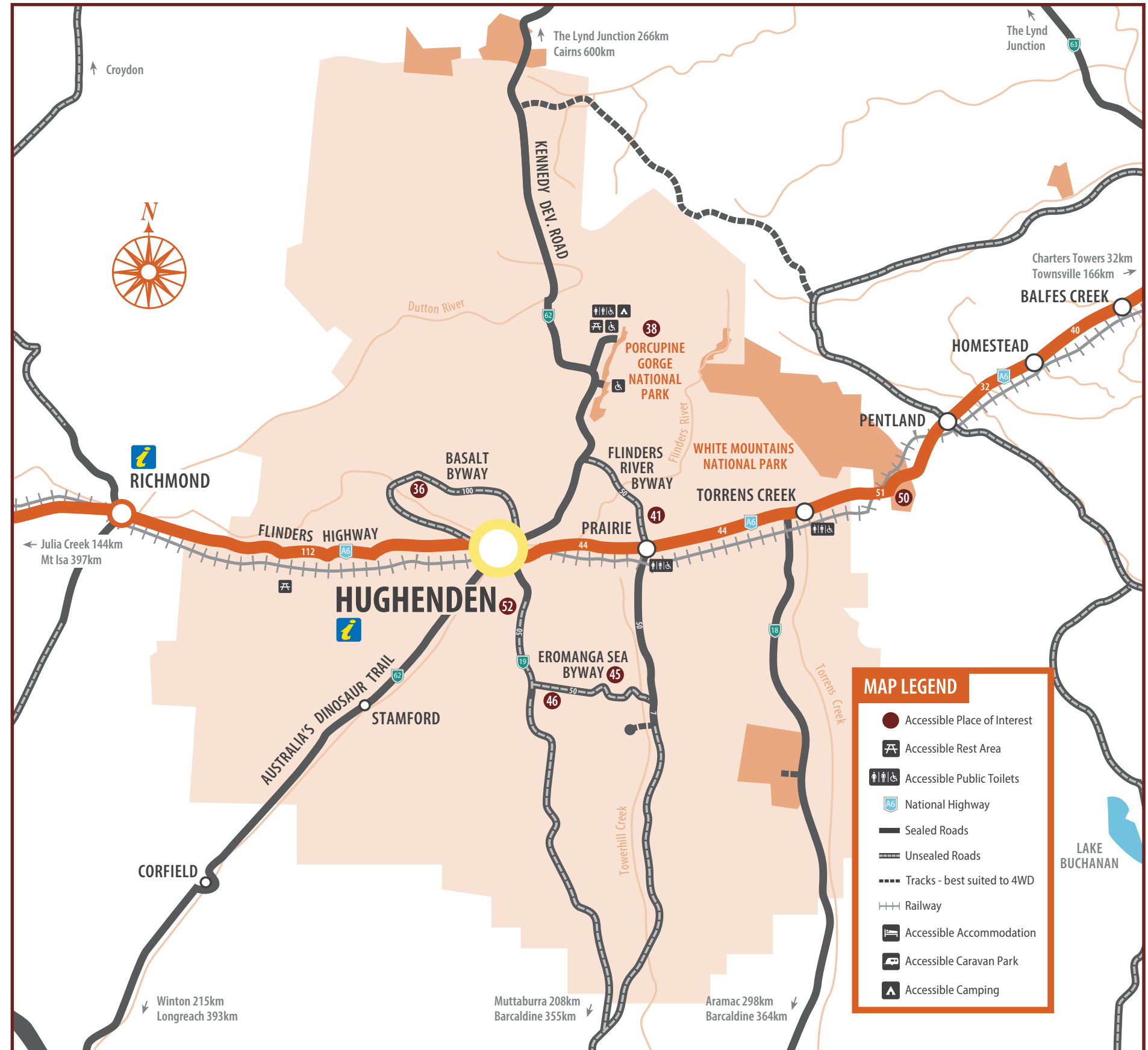
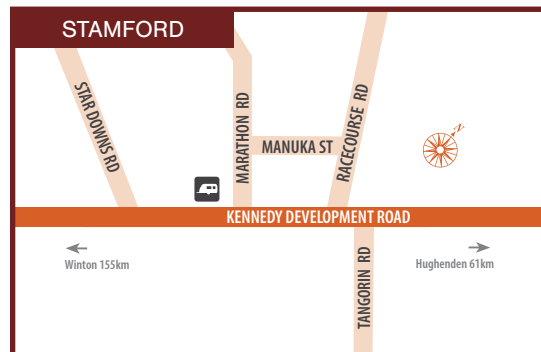
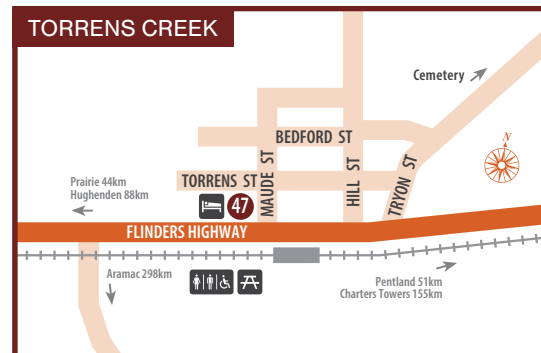
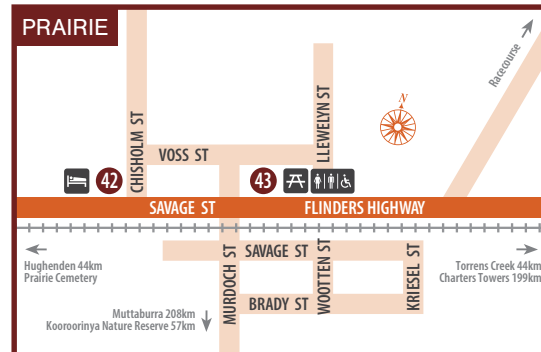
FOR MORE ASSISTANCE,
CALL, EMAIL OR VISIT THE
FLINDERS DISCOVERY
CENTRE:

Phone: (07) 4741 2970

Email: info@flinders.qld.gov.au

Website: visithughenden.com.au

Address: 37 Gray Street, Hughenden QLD



MAP LEGEND

- Accessible Place of Interest
- Accessible Rest Area
- Accessible Public Toilets
- National Highway
- Sealed Roads
- Unsealed Roads
- Tracks - best suited to 4WD
- Railway
- Accessible Accommodation
- Accessible Caravan Park
- Accessible Camping